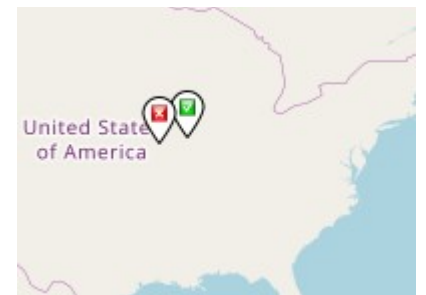
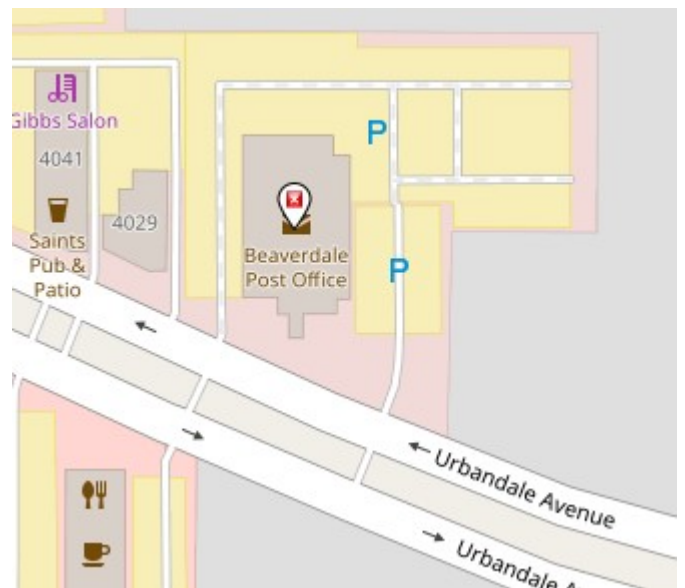
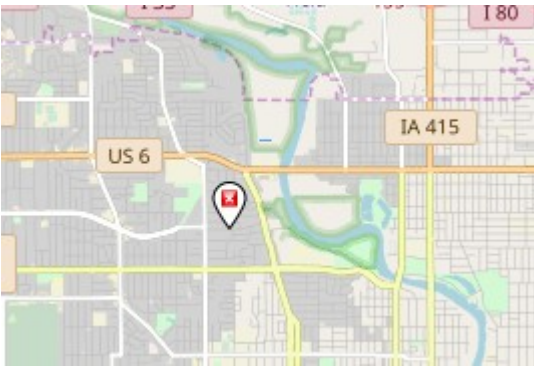


Hi.

I'm using Nagvis with Geographical interactive maps and having problems when zooming like show you in pictures 1 ---> and picture 2



But if I move the object to the north en the map (ie. USA) I can zoom till the top of zoom without problems.



I dont undersrtand what is happend. Using the demo objects it works fine too, then I tried to clon them but the problem is there again.

I have use Chrome, Firefox and IE and the problem was the same